



Linn County Road Department

Providing safe and efficient transportation to citizens and visitors of Linn County.

Road Use Permit 24-011

Permission Has Been Granted for Use of Linn County Road Right-of-Way as Follows:

Name of Applicant: Lebanon Strawberry Century

Address: 100 View Lane
Lebanon, OR 97355

Event: Lebanon Strawberry Century

Date & Time: June 8th, 2024 (7:00 am to 6:00 pm)

County Roads to Be Used: Linn County Roads as shown on attached route map

The Following Conditions Have Been Adopted For This Activity:

1. Adequate safety precautions shall be taken to protect the motoring public from hazards.
2. Bikers are to ride *SINGLE FILE* when motorized traffic approaches.
3. Pavement Markings and Signs – See attached sheet!
4. All Flaggers shall possess State of Oregon flagger certification. Flaggers shall use appropriate advanced warning signs (only if directing motor vehicle traffic).
5. Chalk paint should be the only paint used on the edge of the road.
6. **Please sign below and return this page to the Linn County Road Department to acknowledge receipt of your permit and conditions**

Accepted: _____
Authorized Signature

Approved: Dara Olson
Permit Specialist
Linn County Road Department

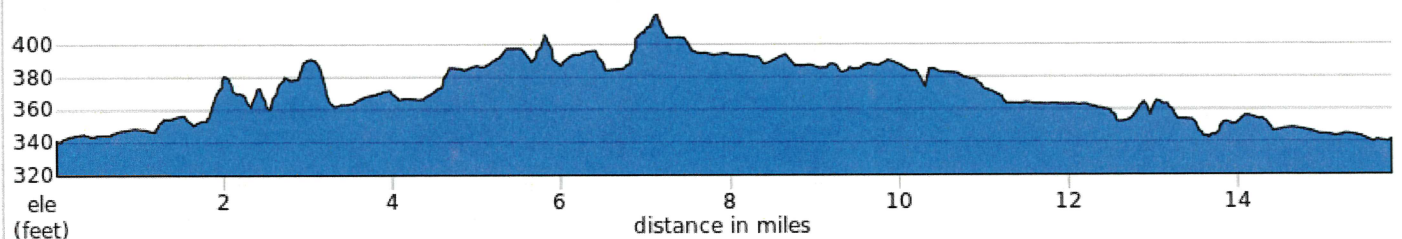
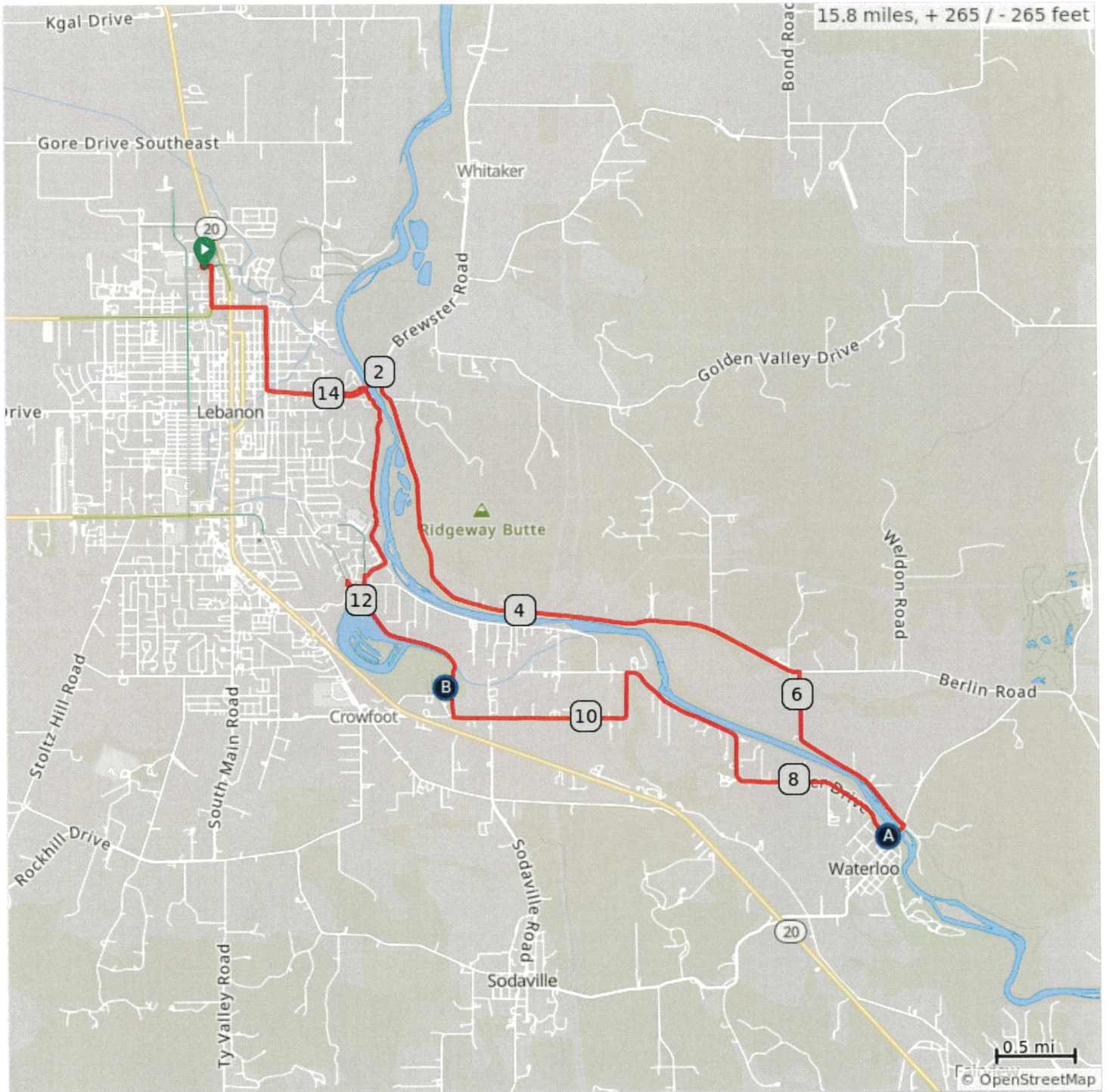
Date: _____

Date: 5/30/2024



























2024 Lebanon Strawberry Century- Family Ride

A. Waterloo Aid Station 7mi.





B. Cheadle Aid Station 4mi.



2024 Lebanon Strawberry Century- Family Ride

1.	0.0	0.0		Start of route
2.	0.0	0.0		R to stay on Mullins Dr
3.	0.1	0.0		R onto N 2nd St
4.	0.3	0.3		L onto Tangent St
5.	0.4	0.1		Continue onto Wheeler St
6.	0.7	0.2		R on Williams Street
7.	1.2	0.5		L onto E Grant St
8.	1.7	0.6		Slight L onto Brewster Rd
9.	2.0	0.2		R onto Berlin Rd
10.	5.8	3.9		R onto Plagman Dr
11.	7.1	1.3		R onto Waterloo Rd
12.	7.3	0.1		Slight R onto 1st St. 1st Street becomes River Drive.
13.	9.5	2.2		L onto Weirich Drive
14.	10.9	1.4		R Turn right Into Cheadle Lake Park. Continue through Cheadle Lake Park following the North Shore Trail.
15.	12.1	1.3		Take a R to take the green pedestrian bridge.
16.	12.3	0.2		Use the pedestrian light to cross River Drive.
17.	12.3	0.0		R onto Mountain River Drive
18.	12.4	0.1		R onto pedestrian path.
19.	12.9	0.5		Slight L onto Old Mill Trail
20.	13.0	0.2		Continue onto Old Mill Trail
21.	13.7	0.6		Continue through parking lot and connect with trail ahead. Continue under train trestle.
22.	13.8	0.1		Slight L
23.	13.9	0.2		L
24.	13.9	0.0		R onto East Grant Street
25.	14.4	0.5		R onto South Williams Street
26.	14.9	0.5		L onto Wheeler Street

14.9 miles. +239/-234 feet

27.	15.2	0.2		Continue onto Tangent Street, OR 34
28.	15.3	0.1		R onto North 2nd Street
29.	15.6	0.3		L onto Mullins Drive
30.	15.8	0.3		End of route

0.9 miles. +3/-5 feet

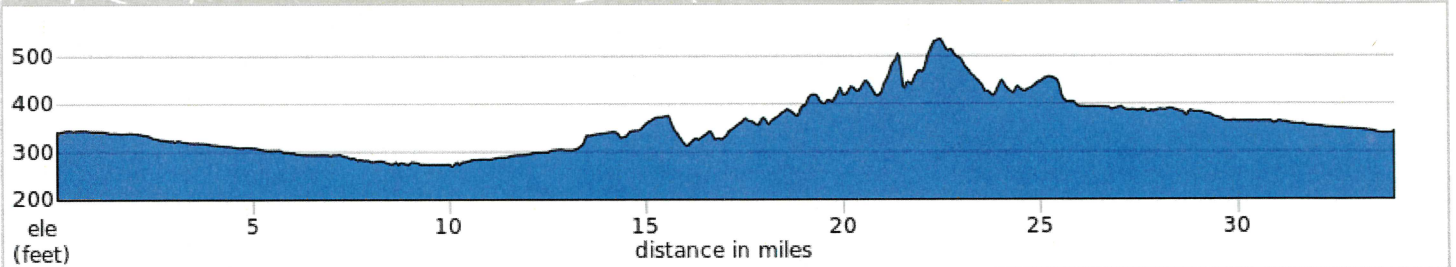
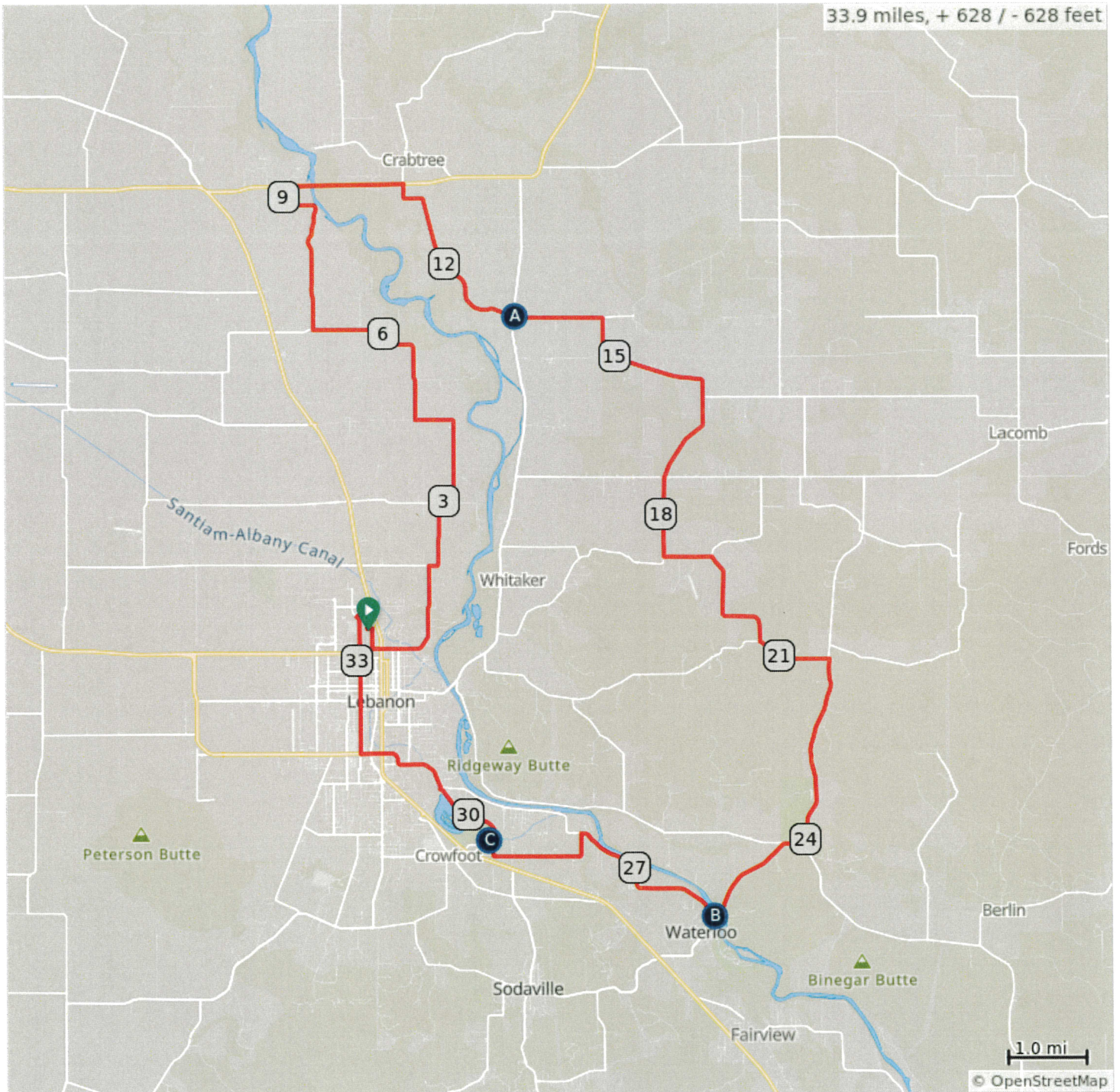
2024 Lebanon Strawberry Century- 30 Mile



A. Griggs Aid Station 13mi.

C. Cheadle Aid Station 4mi.

B. Waterloo Aid Station 12mi.



2024 Lebanon Strawberry Century- 30 Mile

1.	0.0	0.0	📍	Start of route
2.	0.0	0.0	➔	R to stay on Mullins Dr
3.	0.1	0.0	➔	R onto N 2nd St
4.	0.3	0.3	⬅	L onto W Morgan St/ Tangent St
5.	0.4	0.1	⬆	Continue onto Wheeler St
6.	2.0	1.6	➔	R onto Tennessee Road Southeast
7.	2.9	0.9	➔	R onto Tennessee Road Southeast
8.	3.1	0.2	↙	Keep L onto Tennessee Road Southeast
9.	4.6	1.5	➔	R onto Tennessee Road Southeast
10.	7.0	2.4	➔	R onto Tennessee Road Southeast
11.	9.2	2.2	➔	R onto Albany-Lyons Highway, OR 226
12.	10.7	1.5	➔	R onto Cold Springs Road
13.	10.8	0.2	⬅	L onto Cold Springs Road
14.	13.2	2.3	➔	R onto Brewster Road
15.	13.2	0.0	⬅	L onto Griggs Drive
16.	14.3	1.1	➔	R onto Bond Road
17.	14.8	0.5	↙	Slight L onto Bond Road
18.	17.5	2.7	↙	Slight L onto Bond Road
19.	18.5	1.0	⬅	L onto Mount Hope Drive
20.	19.1	0.6	➔	R onto Mount Hope Drive
21.	20.6	1.5	⬅	L onto Mount Hope Drive
22.	21.6	1.0	➔	R onto Bellinger Scale Road
23.	24.1	2.5	➔	R onto Berlin Road
24.	24.3	0.3	↙	Keep L onto Waterloo Road
25.	25.7	1.3	➔	R onto 1st Street
26.	27.9	2.2	⬅	L onto Weirich Drive
27.	29.3	1.4	➔	R
28.	30.5	1.2	↗	Keep R

30.5 miles. +605/-583 feet

29.	30.5	0.1	⬆	Continue
30.	30.6	0.0	➔	R
31.	30.6	0.0	↙	Slight L onto River Drive
32.	31.0	0.4	↙	Slight L onto Russell Drive
33.	31.2	0.3	↗	Keep R onto Russell Drive
34.	31.3	0.0	↖	Sharp L onto Russell Drive
35.	31.3	0.0	↗	Slight R onto East Airport Road
36.	31.6	0.3	⬆	Continue onto Airport Road
37.	31.9	0.3	➔	R onto South 5th Street
38.	33.6	1.7	➔	R onto Boulder Falls Drive
39.	33.7	0.1	⬆	Enter roundabout
40.	33.7	0.0	⬆	At roundabout, take exit 1 onto Mullins Drive
41.	33.9	0.1	⬆	At roundabout, take exit 1
42.	33.9	0.0	📍	End of route

3.5 miles. +8/-30 feet

2024 Lebanon Strawberry Century- 50 Mile



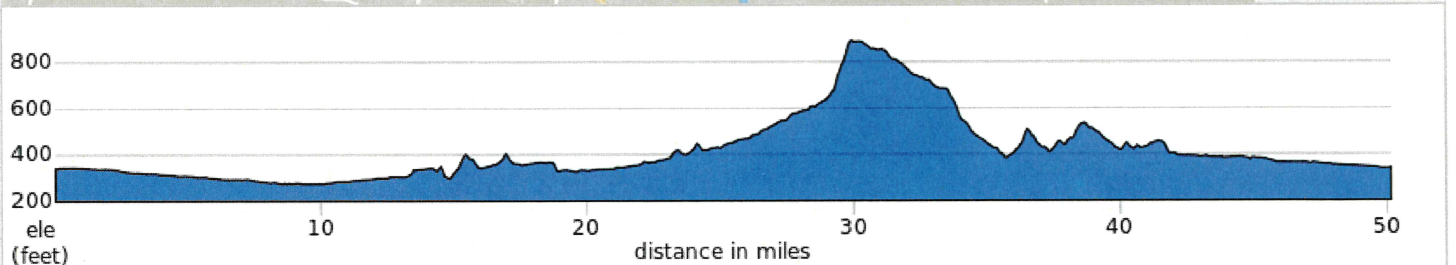
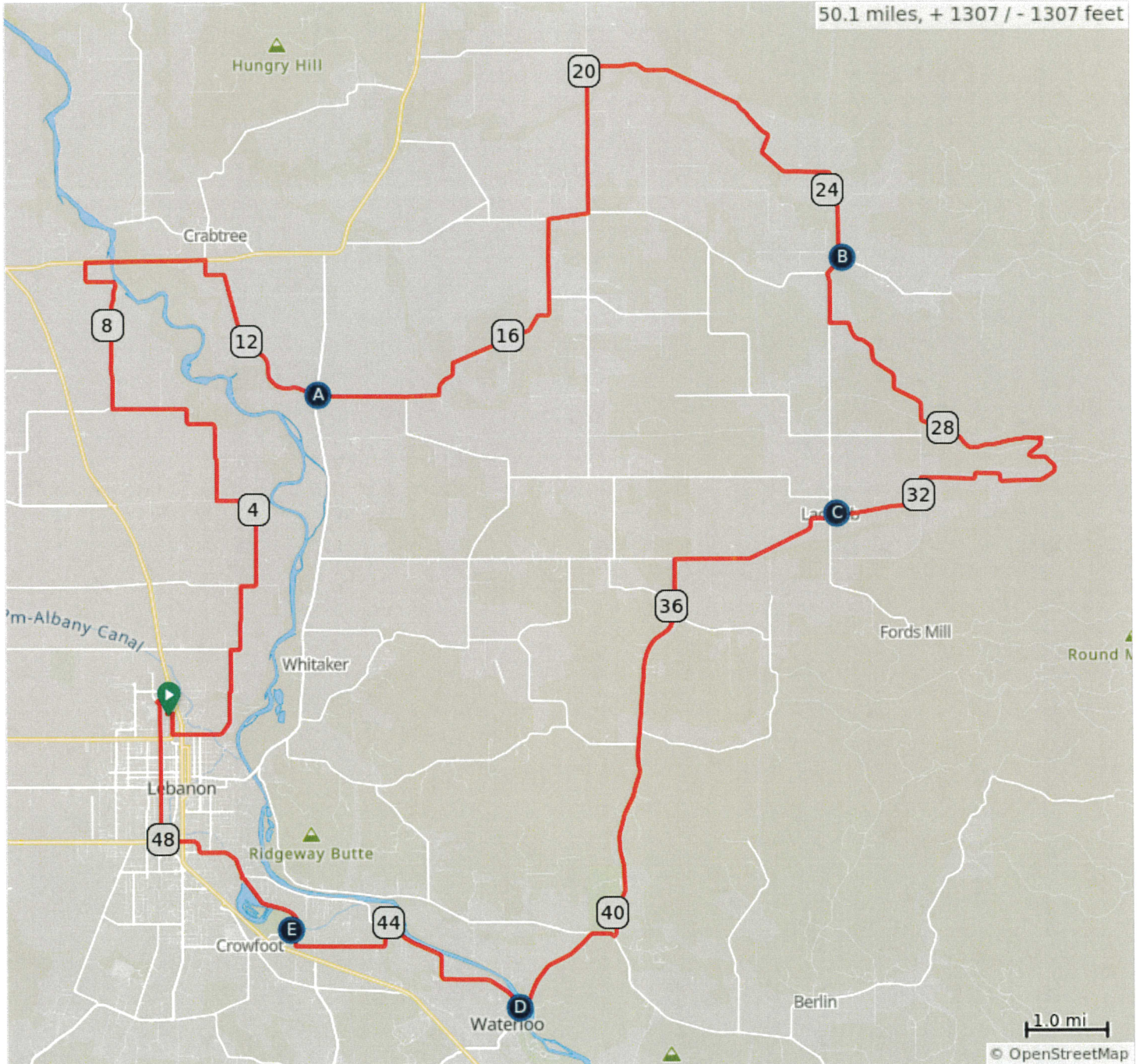
A. Griggs Aid Station 13mi.

D. Waterloo Aid Station 9mi.

B. Larwood Aid Station 12mi.

E. Cheadle Aid Station 4mi.

C. Lacombe Aid Station 8mi.



2024 Lebanon Strawberry Century- 50 Mile

1.	0.0	0.0	↑	At roundabout, take exit 2 onto Mullins Drive
2.	0.1	0.1	→	R onto North 2nd Street
3.	0.3	0.3	←	L onto Tangent Street, OR 34
4.	0.4	0.1	↑	Continue onto Wheeler Street
5.	1.5	1.0	→	R
6.	1.5	0.0	→	R onto Tennessee Road Southeast
7.	2.0	0.5	→	R onto Tennessee Road Southeast
8.	2.9	0.9	→	R onto Tennessee Road Southeast
9.	3.1	0.2	↘	Keep L onto Tennessee Road Southeast
10.	4.6	1.5	→	R onto Tennessee Road Southeast
11.	7.0	2.4	→	R onto Tennessee Road Southeast
12.	9.2	2.2	→	R onto Albany-Lyons Highway, OR 226
13.	10.7	1.5	→	R onto Cold Springs Road
14.	10.9	0.2	←	L onto Cold Springs Road
15.	13.2	2.3	→	R onto Brewster Road
16.	13.2	0.0	←	L onto Griggs Drive
17.	16.8	3.6	↑	Continue onto Providence School Road
18.	17.8	1.0	→	R onto Fish Hatchery Drive
19.	18.3	0.5	←	L onto Richardson Gap Road
20.	20.1	1.8	→	R onto Larwood Dr
21.	23.8	3.7	↗	Slight R onto Larwood Drive
22.	24.5	0.8	↗	Keep R onto Larwood Drive
23.	24.9	0.3	↘	Sharp R onto Larwood Drive
24.	24.9	0.0	↻	Make a U-turn onto Larwood Drive
25.	24.9	0.0	→	R onto Fish Hatchery Drive
26.	25.2	0.3	←	L onto Meridian Road

25.2 miles. +466/-366 feet

27.	25.8	0.6	←	L onto East Lacombe Road
28.	27.7	1.9	←	L onto Island Inn Dr
29.	29.3	1.6	↘	Sharp R onto Green Mountain Drive
30.	29.4	0.1	↗	Slight R onto Green Mountain Drive
31.	31.8	2.4	←	L onto East Lacombe Road
32.	32.1	0.3	↗	Keep R
33.	32.1	0.0	↗	Slight R onto East Lacombe Road
34.	33.2	1.1	←	L onto Meridian Road
35.	33.3	0.0	→	R onto Lacombe Drive
36.	35.4	2.1	←	L onto Bellinger Scale Road
37.	40.3	4.9	→	R onto Berlin Road
38.	40.5	0.3	↘	Keep L onto Waterloo Road
39.	41.9	1.3	→	R onto 1st Street. 1st street becomes River Drive.
40.	44.1	2.2	←	L onto Weirich Drive
41.	45.5	1.4	→	R Into Cheadle Lake Park. Continue through Cheadle Lake Park following the North Shore Trail.
42.	46.8	1.3	↘	Slight L onto River Drive
43.	47.2	0.4	↘	Slight L onto Russell Drive
44.	47.5	0.3	↗	Slight R onto East Airport Road
45.	47.8	0.3	↑	Continue onto Airport Road
46.	48.1	0.3	←	L onto South 5th Street
47.	49.8	1.7	→	R onto Boulder Falls Drive
48.	49.9	0.1	↑	At roundabout, take exit 1 onto Mullins Drive
49.	50.1	0.2	↑	Enter roundabout
50.	50.1	0.0	📍	End of route

25.0 miles. +785/-911 feet

2024 Lebanon Strawberry Century-70 Mile



A. Griggs Aid Station 13mi.

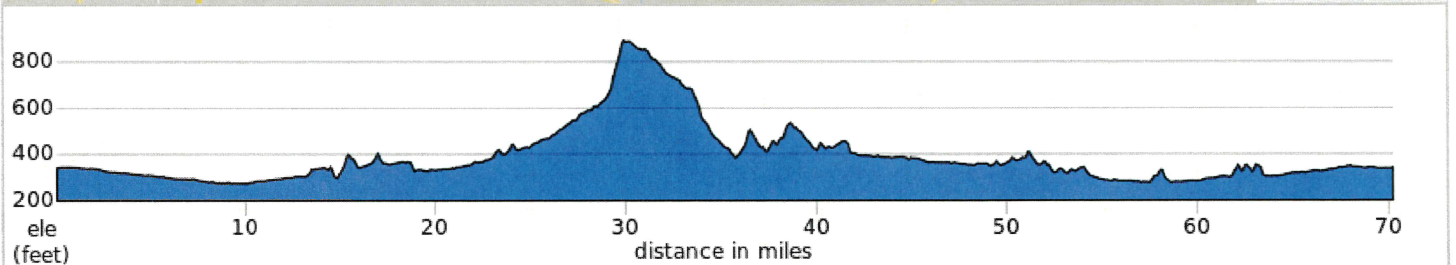
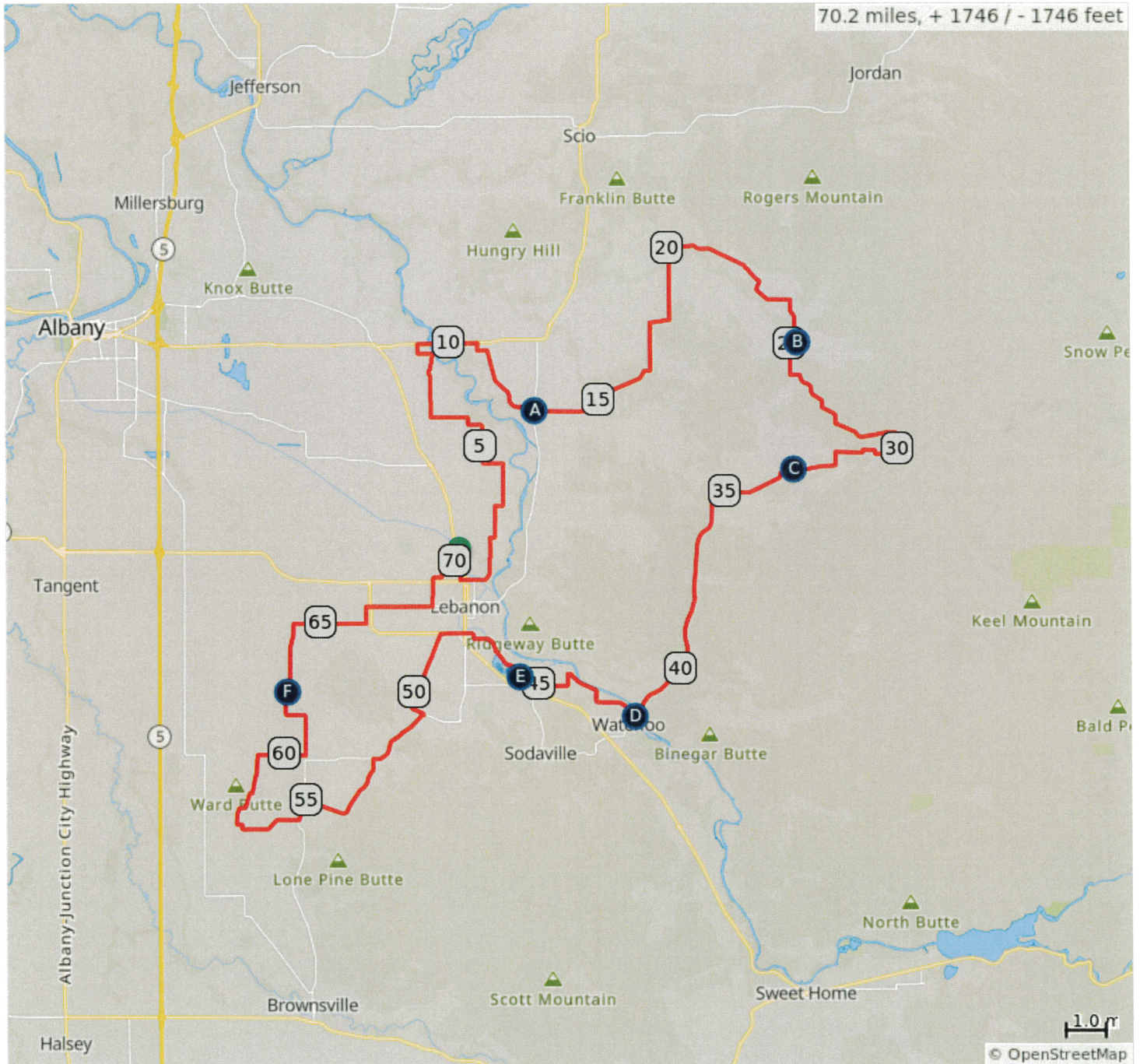
D. Waterloo Aid Station 9mi.

B. Larwood Aid Station 12mi.

E. Cheadle Aid Station 4mi.

C. Lacombe Aid Station 8mi.

F. Sand Ridge Aid Station 16mi.



2024 Lebanon Strawberry Century-70 Mile

1.	0.0	0.0	↑	At roundabout, take exit 2 onto Mullins Drive
2.	0.1	0.1	→	R onto North 2nd Street
3.	0.3	0.3	←	L onto Tangent Street, OR 34
4.	0.4	0.1	↑	Continue onto Wheeler Street
5.	2.0	1.6	→	R onto Tennessee Road Southeast
6.	2.9	0.9	→	R onto Tennessee Road Southeast
7.	3.1	0.2	↖	Keep L onto Tennessee Road Southeast
8.	4.6	1.5	→	R onto Tennessee Road Southeast
9.	7.0	2.4	→	R onto Tennessee Road Southeast
10.	9.2	2.2	→	R onto Albany-Lyons Highway, OR 226
11.	10.7	1.5	→	R onto Cold Springs Road
12.	10.8	0.2	←	L onto Cold Springs Road
13.	13.2	2.3	→	R onto Brewster Road
14.	13.2	0.0	←	L onto Griggs Drive
15.	16.8	3.6	↑	Continue onto Providence School Road
16.	17.8	1.0	→	R onto Fish Hatchery Drive
17.	18.3	0.5	←	L onto Richardson Gap Road
18.	20.1	1.8	→	R onto Larwood Drive
19.	23.7	3.7	↗	Slight R onto Larwood Drive
20.	24.5	0.8	↗	Keep R onto Larwood Drive
21.	24.9	0.3	↘	Sharp R onto Larwood Drive
22.	24.9	0.0	↻	Make a U-turn onto Larwood Drive
23.	24.9	0.0	→	R onto Fish Hatchery Drive
24.	25.1	0.3	←	L onto Meridian Road
25.	25.8	0.6	←	L onto East Lacombe Road
26.	27.7	1.9	←	L onto Island Inn Dr

27.7 miles. +592/-364 feet

27.	29.2	1.6	↘	Sharp R onto Green Mountain Drive
28.	29.3	0.1	↗	Slight R onto Green Mountain Drive
29.	31.7	2.4	←	L onto East Lacombe Road
30.	32.0	0.3	↗	Keep R
31.	32.1	0.0	↗	Slight R onto East Lacombe Road
32.	33.2	1.1	←	L onto Meridian Road
33.	33.2	0.0	→	R onto Lacombe Drive
34.	35.4	2.1	←	L onto Bellinger Scale Road
35.	40.3	4.9	→	R onto Berlin Road
36.	40.5	0.3	↖	Keep L onto Waterloo Road
37.	41.9	1.3	→	R onto 1st Street. 1st Street becomes River Drive.
38.	44.1	2.2	←	L onto Weirich Drive
39.	45.5	1.4	→	R Into Cheadle Lake Park. Continue through Cheadle Lake Park following the North Shore Trail.
40.	46.8	1.3	↖	Slight L onto River Drive
41.	47.2	0.4	↖	Slight L onto Russell Drive
42.	47.5	0.3	↗	Slight R onto East Airport Road
43.	47.8	0.3	↑	Continue onto Airport Road
44.	48.4	0.6	←	L onto Stoltz Hill Road
45.	50.7	2.3	→	R onto Rockhill Drive
46.	52.5	1.8	←	L onto Brownsville Road
47.	55.1	2.6	←	L onto Brownsville Road
48.	55.6	0.5	→	R onto Harrison Road
49.	57.0	1.4	→	R onto Manning Road
50.	59.3	2.2	→	R onto Plain View Drive
51.	60.5	1.2	←	L onto Sandridge Road
52.	61.9	1.5	↗	Keep R
53.	62.0	0.0	↗	Slight R onto Sandridge Road
54.	64.2	2.3	→	R onto Sandridge Road

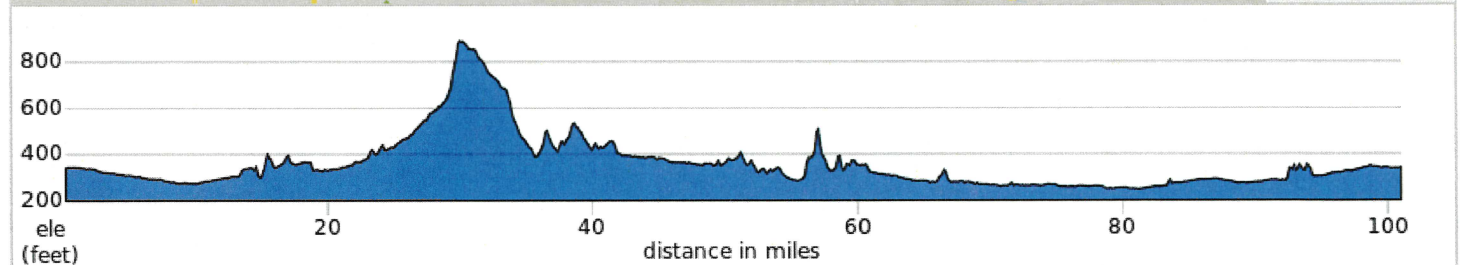
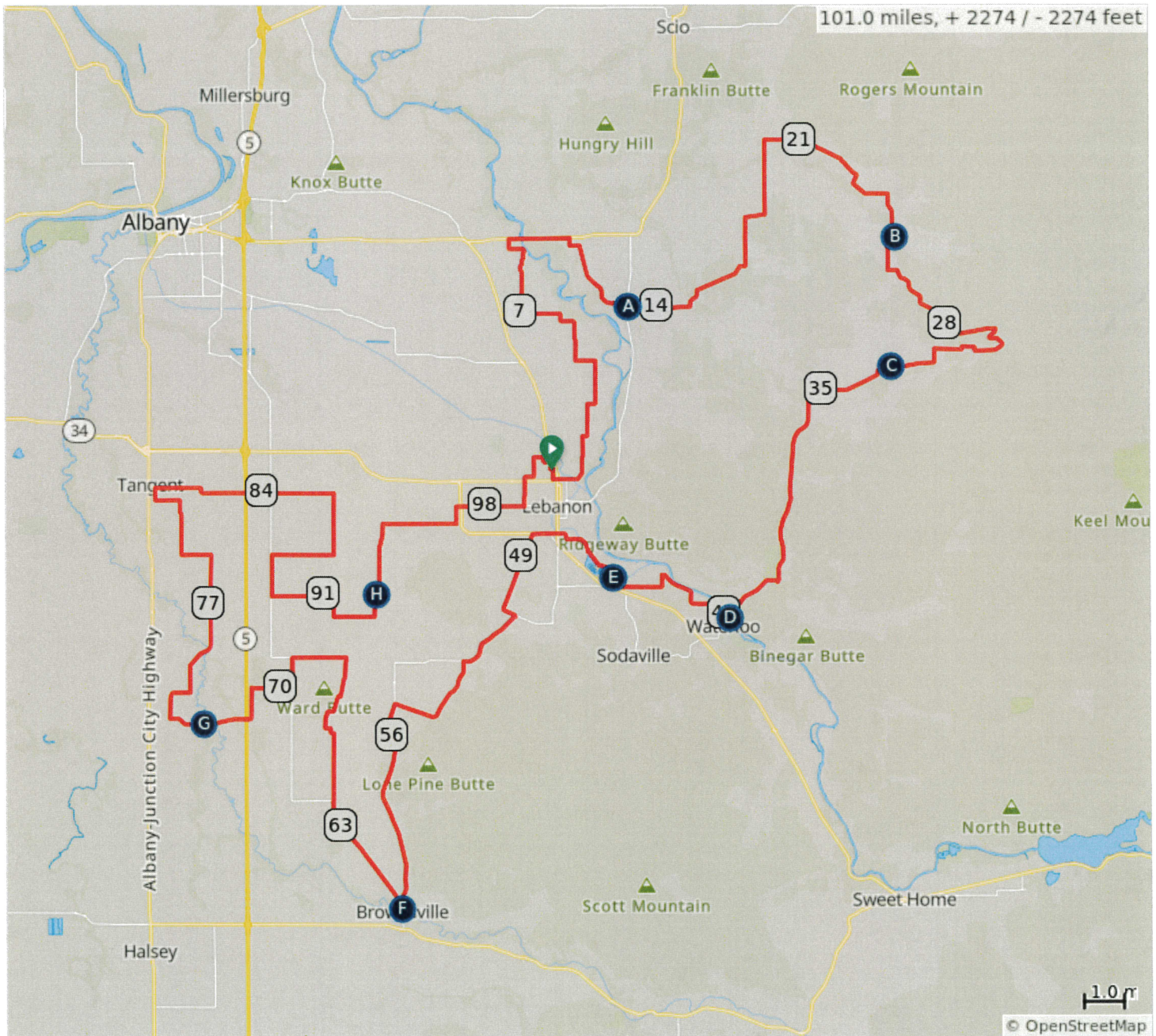
36.6 miles. +933/-1311 feet

55.	66.1	1.8	←	L onto Hayden Drive
56.	68.1	2.1	←	L onto South 12th Street
57.	69.5	1.4	→	R onto Reeves Parkway
58.	69.7	0.2	→	R onto North 5th Street
59.	69.9	0.1	←	L onto Boulder Falls Drive
60.	70.0	0.1	↑	Enter roundabout
61.	70.0	0.0	↑	At roundabout, take exit 1 onto Mullins Drive
62.	70.2	0.1	↑	Enter roundabout
63.	70.2	0.0	📍	End of route

2024 Lebanon Strawberry Century- 100 mile



- | | |
|------------------------------|----------------------------------|
| A. Griggs Aid Station 13mi. | E. Cheadle Aid Station 4mi. |
| B. Larwood Aid Station 12mi. | F. Brownsville Aid Station 14mi. |
| C. Lacombe Aid Station 8mi. | G. Boston Mill Aid Station 13mi. |
| D. Waterloo Aid Station 9mi. | H. Sand Ridge Aid Station 19mi. |



2024 Lebanon Strawberry Century- 100 mile

1.	0.0	0.0	↑	At roundabout, take exit 2 onto Mullins Drive
2.	0.1	0.1	→	R onto North 2nd Street
3.	0.3	0.3	←	L onto Tangent Street, OR 34
4.	0.4	0.1	↑	Continue onto Wheeler Street
5.	2.0	1.6	→	R onto Tennessee Road Southeast
6.	2.9	0.9	→	R onto Tennessee Road Southeast
7.	3.1	0.2	↙	Keep L onto Tennessee Road Southeast
8.	4.6	1.5	→	R onto Tennessee Road Southeast
9.	7.0	2.4	→	R onto Tennessee Road Southeast
10.	9.2	2.2	→	R onto Albany-Lyons Highway, OR 226
11.	10.7	1.5	→	R onto Cold Springs Road
12.	10.8	0.2	←	L onto Cold Springs Road
13.	13.2	2.3	→	R onto Brewster Road
14.	13.2	0.0	←	L onto Griggs Drive
15.	16.8	3.6	↑	Continue onto Providence School Road
16.	17.8	1.0	→	R onto Fish Hatchery Drive
17.	18.3	0.5	←	L onto Richardson Gap Road
18.	20.1	1.8	→	R onto Larwood Drive
19.	23.7	3.7	↗	Slight R onto Larwood Drive
20.	24.5	0.8	↗	Keep R onto Larwood Drive
21.	24.9	0.3	↘	Sharp R onto Larwood Drive
22.	24.9	0.0	↻	Make a U-turn onto Larwood Drive
23.	24.9	0.0	→	R onto Fish Hatchery Drive
24.	25.1	0.3	←	L onto Meridian Road
25.	25.8	0.6	←	L onto East Lacombe Road
26.	27.7	1.9	←	L onto Island Inn Dr

27.7 miles. +592/-364 feet

27.	29.2	1.6	↘	Sharp R onto Green Mountain Drive
28.	29.3	0.1	↗	Slight R onto Green Mountain Drive
29.	31.7	2.4	←	L onto East Lacombe Road
30.	32.0	0.3	↗	Keep R
31.	32.1	0.0	↗	Slight R onto East Lacombe Road
32.	33.2	1.1	←	L onto Meridian Road
33.	33.2	0.0	→	R onto Lacombe Drive
34.	35.4	2.1	←	L onto Bellinger Scale Road
35.	40.3	4.9	→	R onto Berlin Road
36.	40.5	0.3	↙	Keep L onto Waterloo Road
37.	41.9	1.3	→	R onto River Drive
38.	44.1	2.2	←	L onto Weirich Drive
39.	45.5	1.4	→	R Into Cheadle Lake Park. Continue through Cheadle Lake Park following the North Shore Trail.
40.	46.8	1.3	↙	Slight L onto River Drive
41.	47.2	0.4	↙	Slight L onto Russell Drive
42.	47.5	0.3	↗	Slight R onto East Airport Road
43.	47.8	0.3	↑	Continue onto Airport Road
44.	48.4	0.6	←	L onto Stoltz Hill Road
45.	50.7	2.3	→	R onto Rockhill Drive
46.	52.5	1.8	←	L onto Brownsville Road
47.	55.1	2.6	←	L onto Brownsville Road
48.	59.9	4.8	↑	Continue onto N Main St
49.	60.3	0.5	←	L onto N Main St/ Stanard Ave
50.	60.4	0.0	→	R onto N Main St
51.	60.4	0.0	i	Return North on Main Street
52.	60.5	0.1	←	L onto N Main St/ Stanard Ave
53.	60.5	0.0	→	R onto N Main St
54.	60.7	0.2	←	L onto Depot Ave

33.0 miles. +1077/-1410 feet

55.	60.8	0.1	→	R onto Willamette Valley Scenic Bikeway Linn Way. Linn way becomes Seven Mile Lane.
56.	63.3	2.5	↗	Slight R to continue on Seven Mile Lane.
57.	63.8	0.5	→	R onto Harrison Road
58.	65.5	1.7	←	L onto Manning Road
59.	67.7	2.2	←	L onto Plain View Drive
60.	69.0	1.3	←	L onto Seven Mile Lane
61.	69.8	0.7	→	R onto Morgan Drive
62.	70.8	1.0	↙	Sharp L onto Boston Mill Drive
63.	73.6	2.8	→	R onto Driver Road
64.	74.2	0.6	↗	Keep R onto Wirth Road
65.	77.2	3.0	↑	Continue Straight on Wirth Rd.
66.	78.2	1.0	←	L onto Tangent Loop
67.	79.8	1.6	<i>i</i>	Tangent Loop turns into Old Oak Dr.
68.	80.9	1.1	↑	Continue onto Blackberry Ln
69.	81.2	0.3	→	R onto Tangent Dr
70.	85.7	4.5	→	R onto Parker Road
71.	87.2	1.5	→	R onto Glaser Drive
72.	88.7	1.5	←	L onto Seven Mile Lane
73.	89.7	1.0	←	L onto Ridge Drive
74.	90.7	1.0	↻	Make a U-turn onto Ridge Drive
75.	91.2	0.5	→	R onto Parker Road
76.	91.7	0.5	←	L onto Webber Drive
77.	92.7	1.0	←	L onto Sandridge Road
78.	95.0	2.3	→	R onto Sandridge Road
79.	96.8	1.8	←	L onto Hayden Drive
80.	98.9	2.1	←	L onto South 12th Street
81.	100.3	1.4	→	R onto Reeves Parkway
82.	100.5	0.2	→	R onto North 5th Street
83.	100.6	0.1	←	L onto Boulder Falls Drive

84.	100.8	0.1	↑	Enter roundabout
85.	100.8	0.0	↑	At roundabout, take exit 1 onto Mullins Drive
86.	100.9	0.1	↑	Enter roundabout
87.	101.0	0.0	📍	End of route

40.0 miles. +425/-413 feet

0.3 miles. +2/-0 feet