



Linn County Road Department

Providing safe and efficient transportation to citizens and visitors of Linn County.

Road Use Permit 24-016

Permission Has Been Granted for Use of Linn County Road Right-of-Way as Follows:

Name of Applicant: Oregon Mennonite Festival for World Relief

Address: 10121 SE Long Street
Portland, OR 97266

Event: West Coast MCC Bike Ride

Date & Time: August 5th – August 8th, 2024 (8:00 am to 6:00 pm)

County Roads to Be Used: Linn County Roads as shown on attached route map

The Following Conditions Have Been Adopted For This Activity:

1. Adequate safety precautions shall be taken to protect the motoring public from hazards.
2. Bikers are to ride *SINGLE FILE* when motorized traffic approaches.
3. Pavement Markings and Signs – *See attached sheet!*
4. All Flaggers shall possess State of Oregon flagger certification. Flaggers shall use appropriate advanced warning signs (only if directing motor vehicle traffic).
5. Chalk paint should be the only paint used on the edge of the road.
6. **Please sign below and return this page to the Linn County Road Department to acknowledge receipt of your permit and conditions**

Accepted:

Approved:

Authorized Signature
















Dara Olson
Permit Specialist
Linn County Road Department

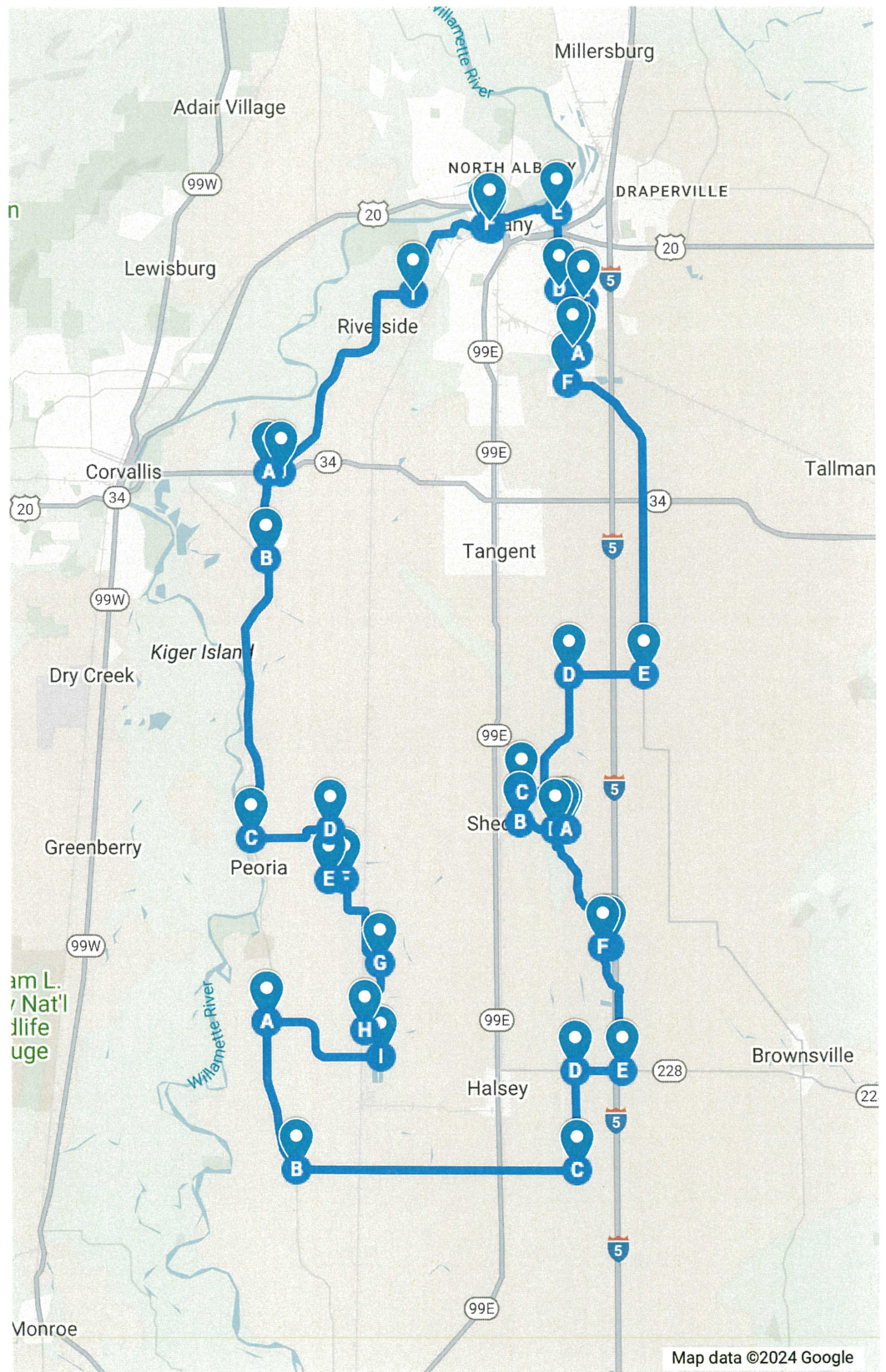
Date: _____

Date: 7/22/2024

MCC 2024 Ride Monday

Turns

-  Pavillion (event area) at Mennonite Village
-  Right on Waverly
-  Left on Grand Prairie
-  Right on Geary
-  Left on 1st
-  Left on Calapooia
-  Right on 3rd
-  Left on Bryant
-  Right on Riverside
-  Right on Hwy 34 bike trail
-  Left on White Oak
-  Left on Peoria Rd.
-  Left on Fayetteville Dr.
-  Right on Peckenpaugh
-  Left on Abraham Dr.
- Right on Potter Rd.



Map data ©2024 Google

Straight on Creek Bend Dr.



Left on Creek Bend Dr.



Right on American Dr.



Left on Peoria Rd.



Left on Lake Creek Dr.



Left on Falk Rd.



Right on Hwy 228



Left on Ogle Rd.



Right on Linn West Dr.



Left on Roberts Rd.



Right on Boston Mill Rd.



Left on Boston Mill Site



Right on Boston Mill Rd.



Right on Driver Rd.



Right on Wirth Rd.



Right on Ridge Dr.



Left on 7 Mile Ln.



Right on Columbus St.



Right at Mennonite Village

Bike Route

A

5205 Ermine St SE, Albany, OR
97322, USA

B

Right at Mennonite Village

C

Left on Grand Prairie

D

Right on Geary

E

Left on 1st

F

Left on Calapooia

G

Right on 3rd

H

Left on Bryant

I

Right on Riverside

J

Right on Hwy 34 bike trail

Directions from Left on White Oak to Left on Peoria Rd.

A

Left on White Oak

B

Left on Peoria Rd.

C

Left on Fayetteville Dr.

D

Right on Peckenpaugh

E

Left on Abraham Dr.

F

Right on Potter Rd.

G

Straight on Creek Bend Dr.

H

Left on Creek Bend Dr.

I

Right on American Dr.

J

Left on Peoria Rd.

Directions from Left on Peoria Rd.
to Right on Boston Mill Rd.

A

Left on Peoria Rd.

B

Left on Lake Creek Dr.

C

Left on Falk Rd.

D

Right on Hwy 228

E

Left on Ogle Rd.

F

Right on Linn West Dr.

G

Left on Roberts Rd.

H

Right on Boston Mill Rd.

I

Left on Boston Mill Site

J

Right on Boston Mill Rd.

Directions from Right on Boston
Mill Rd. to Right at Mennonite
Village

A

Right on Boston Mill Rd.

B

Right on Driver Rd.

C

Right on Wirth Rd.

D

Right on Ridge Dr.

E

Left on 7 Mile Ln.

F

Right on Columbus St.

G

Right at Mennonite Village

MCC 2024 Ride Tuesday

Turns



Pavilion



Right on Waverly Dr.



Left on Grand Prairie Rd.



Right on Geary St.



Left on 1st Ave.



Right on SW Lyon St.



Right on NW Springhill Dr.



Right on NW Buena Vista Rd.



Right on Willamette Ferry St.



Right on Ankeny Hill Rd. SE



Right on Jefferson Hwy 99E SE



Left on Winter Creek Rd. SE



Right on Parrish Gap Rd. SE



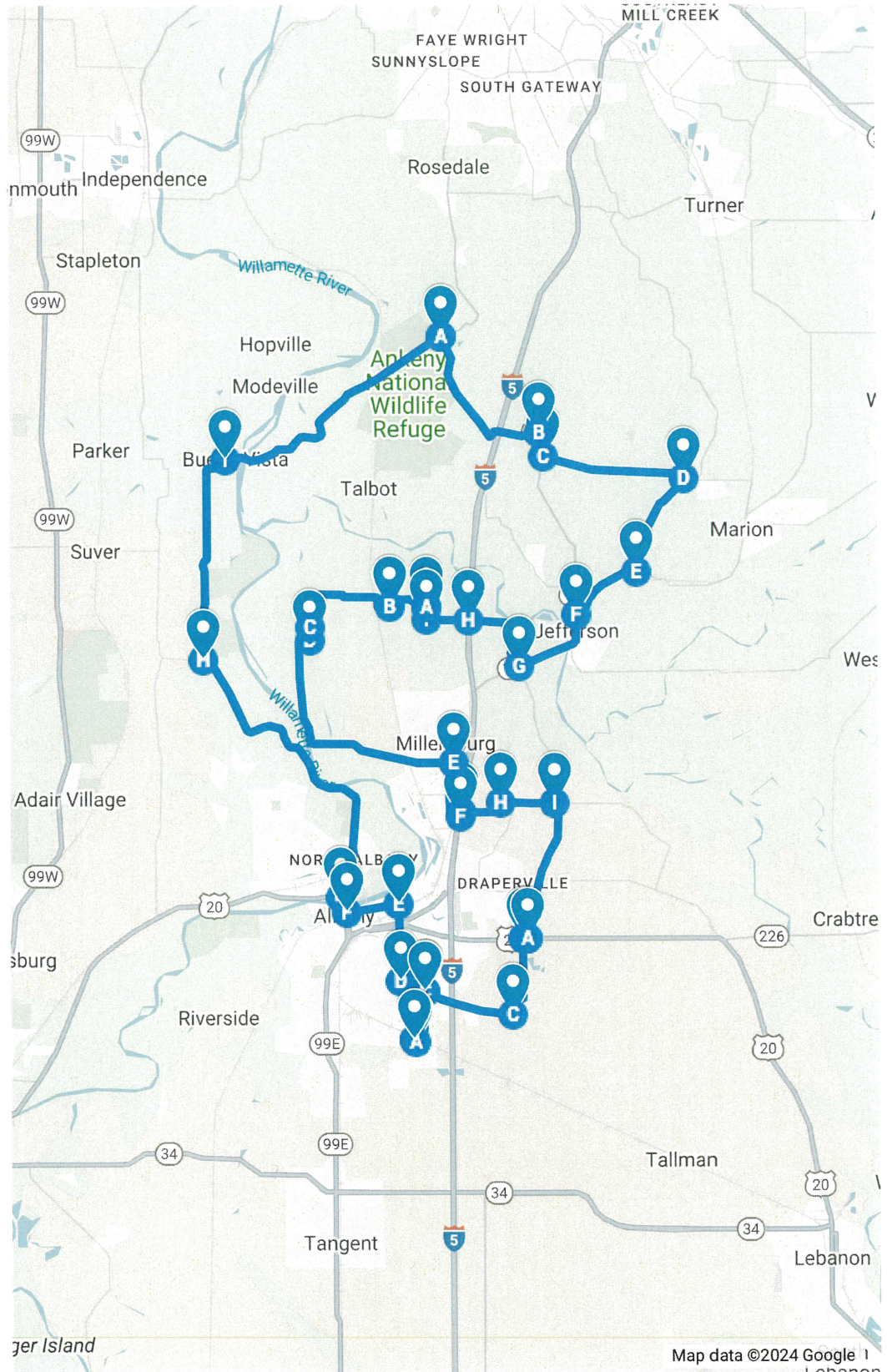
Right on Jefferson Marion Rd.
SE



Left on Hwy 164



Right on Santiam Bluffs Rd NE



Straight. Becomes Dever
Conner Rd. NE



Right on Hoefer Dr. NE



Left on Harnisch Dr. NE



Right on Cooper Rd. NE



Right on Conser Rd. NE



Right on Old Salem Rd. NE



Left on Century Dr. NE



Right on Murder Creek Dr. NE



Straight. Turns into Kamph Dr.
NE



Right on Scrael Hill Rd. NE



Right on Hwy 20.



Left on Kennel Rd. SE



Right on Grand Prairie Rd. SE



Left on Waverly Dr. SE



Left on 47th Ave. SE

Directions from Pavilion to Right
on Ankeny Hill Rd. SE



Pavilion



Right on Waverly Dr.



Left on Grand Prairie Rd.

D

Right on Geary St.

E

Left on 1st Ave.

F

Right on SW Lyon St.

G

Right on NW Springhill Dr.

H

Right on NW Buena Vista Rd.

I

Right on Willamette Ferry St.

J

Right on Ankeny Hill Rd. SE

Directions from Right on Ankeny Hill Rd. SE to Left on Harnisch Dr. NE

A

Right on Ankeny Hill Rd. SE

B

Right on Jefferson Hwy 99E SE

C

Left on Winter Creek Rd. SE

D

Right on Parrish Gap Rd. SE

E

Right on Jefferson Marion Rd.
SE

F

Left on Hwy 164

G

Right on Santiam Bluffs Rd NE

H

Straight. Becomes Dever
Conner Rd. NE

I

Right on Hoefer Dr. NE

J

Left on Harnisch Dr. NE

Directions from Left on Harnisch
Dr. NE to Right on Hwy 20.

A

Left on Harnisch Dr. NE

B

Right on Cooper Rd. NE

C

32159 Cooper Dr NE, Albany,
OR 97321, USA

D

Right on Conser Rd. NE

E

Right on Old Salem Rd. NE

F

Left on Century Dr. NE

G

Right on Murder Creek Dr. NE

H

Straight. Turns into Kamph Dr.
NE

I

Right on Scrael Hill Rd. NE

J

Right on Hwy 20.

Directions from Right on Hwy 20.
to Left on 47th Ave. SE

A

Right on Hwy 20.

B

Left on Kennel Rd. SE

C

Right on Grand Prairie Rd. SE

D

Left on Waverly Dr. SE

E

Left on 47th Ave. SE

MCC 2024 Ride Wednesday Covered Bridge

Bike Route



CBBT - 100 mi

Untitled layer



Start at Linn Co Expo Center



Left Timber St. SE



Right Knox Butte Rd. E



Left Clover Ridge Rd. NE



Right Kamph Dr. NE



Left Scrael Hill Rd. NE



Right Hwy 99E NE



Right S Main St.



Left Jefferson Scio Dr. SE



Right Robinson Dr.



Right Goar Rd.



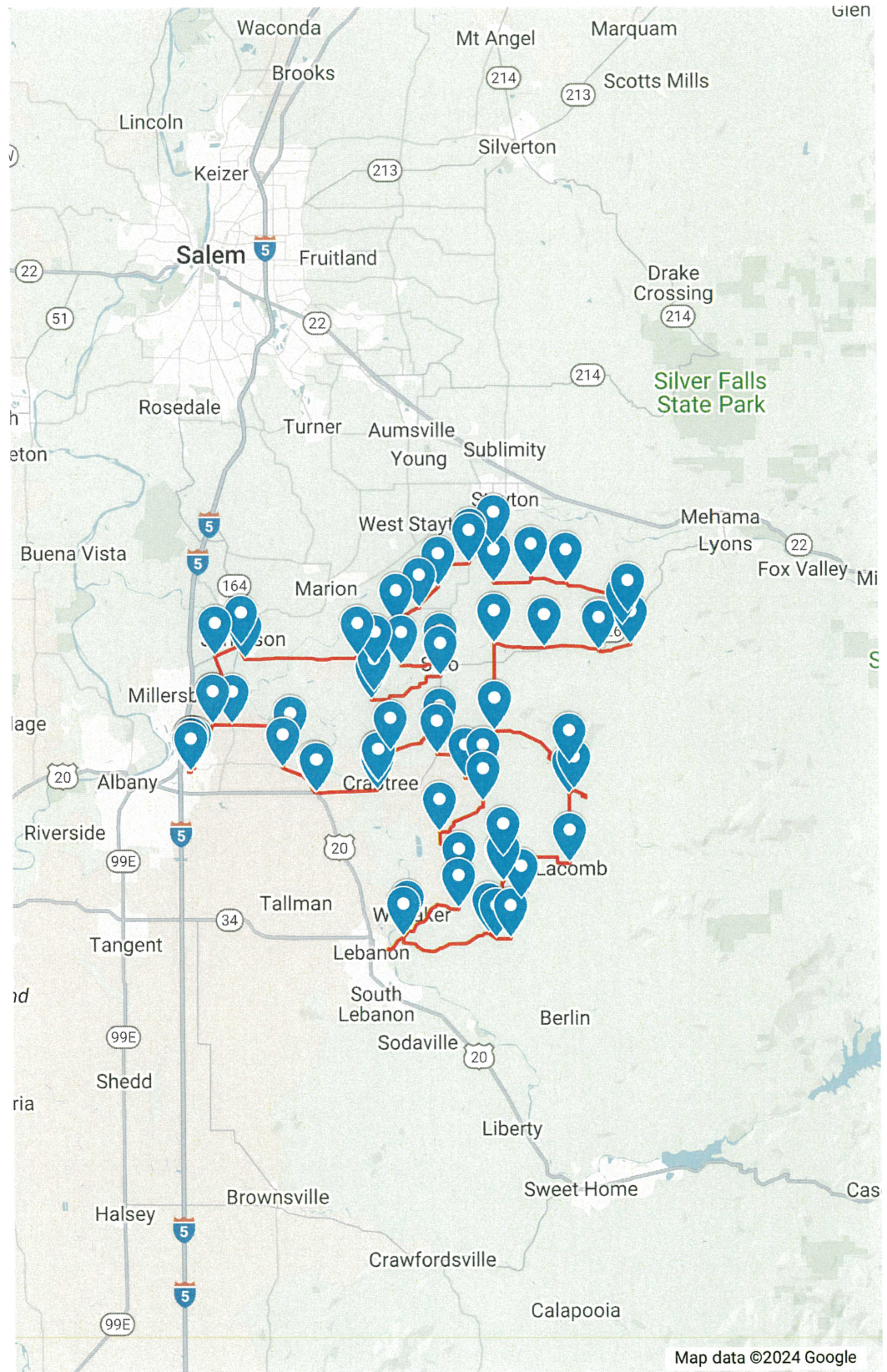
Cross Gilkey Covered Bridge



Left Gilkey Rd.



Left Hwy 226



Left Robinson Dr.



Right West Scio Rd.



Right Shelburn Dr.



Left Continue on Shelburn Dr.



Left Continue on Shelburn Dr.



Left Stayton Scio Rd.



Left River Dr. SE



Right Cole School Rd.



Left Sandner Dr.



Sharp right Kingston Jordan Rd.



Continue right Kingston Jordan Rd.



Straight onto Albany-Lyons Hwy



Left Jordan Rd.



Right Camp Morrison Dr.



Cross Hannah Covered Bridge



Left Albany Lyons Hwy



Slight right Shimanek Bridge Dr.



Left Richardson Gap Rd.



Cross Shimanek Covered Bridge



Left Larwood Dr.



Continue right on Larwood Dr.



Right Fish Hatchery Rd.



Left Meridian Rd.



Right Baptist Church Dr.



Left Kowitz Rd.



Right Lacomb Dr.



Left Old Bellinger Scale Rd.



Continue Right on Bellinger
Scale Rd.



Right Mt. Hope Dr.



Slight right on Mt. Hope Dr.



Straight on Golden Valley Dr.



Right Brewster Rd.



Right Mt. Hope Dr.



Left Bond Rd.



Jog right on Bond Rd.



Sharp right Griggs Dr.



Straight on Providence School
Rd.



Left Fish Hatchery Dr.



Right Freeman Rd.



Right Hwy 226



Left Hungry Hill Rd.



Cross Hoffman Covered Bridge



Right Cold Springs Rd.



Continue left Cold Springs Rd.



Right Hwy 226



Right Hwy 20



Right Knox Butte Rd.



Right Licksillet Rd. NE



Straight on Kamph Dr. NE



Left Clover Ridge Rd. NE



Right Knox Butte Rd. E


















Left Timber St. SE

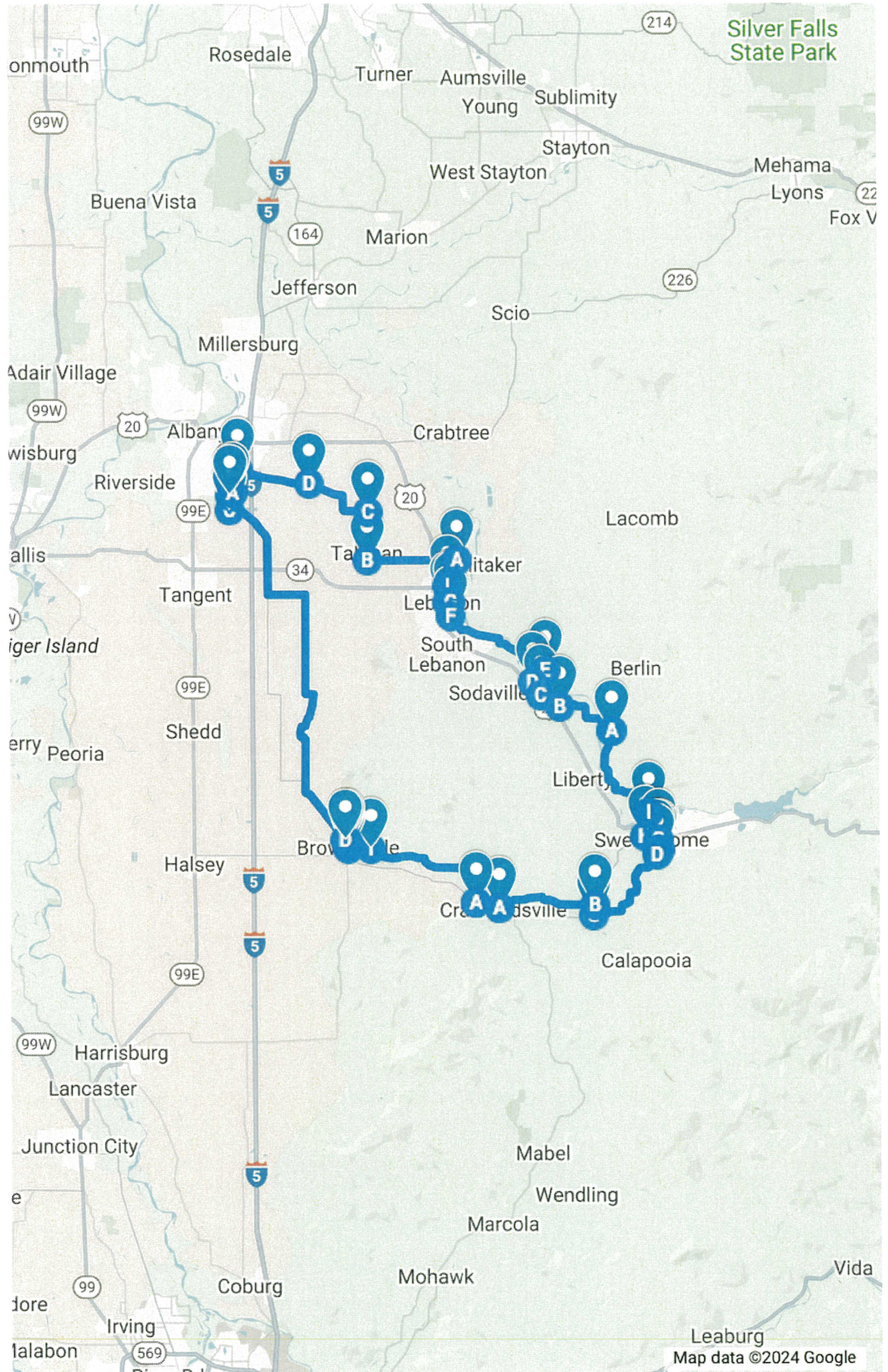


Right into Expo Center parking

MCC 2024 Ride Thursday

Turns

-  Left on Waverly Dr.
-  Straight. Becomes Columbus St. SE
-  Left 7 Mile Way SE
-  Left on Depot Ave.
-  Right on Main St.
-  Left on Standard Ave.
-  Right on Main St.
-  Left on Kirk Ave.
-  Right on Northern Dr.
-  Left on Halsey Sweet Home Hwy 228
-  Left on Crawfordsville Dr.
-  Right on Halsey-Sweet Home Hwy 228
-  Left on Old Holley Rd.
-  Left on 10th Ave. S
-  Right on Elm St.



Left on 12th St.



Left on Hwy 20



Right on Pleasant Valley Rd.



Left on Pleasant Valley Rd.



Left on McDowell Creek Dr.



Right on Fairview Rd.



Straight. Becomes Old
Santiam Hwy



Right on Waterloo Rd.



Straight on River Dr.



Right on Franklin St.



Left on Oak St.



Right on Williams St.



Right on Wheeler
St./Tennessee Rd. SE



Left on Gore Dr.



Right on Tallman Rd.



Left on Spicer Dr.



Straight on Grand Prairie Rd. SE



Left on Waverly Dr. SE



Left on 47th Ave. SE