



Linn County Road Department

Providing safe and efficient transportation to
citizens and visitors of Linn County.

Road Use Permit 24-023

Permission Has Been Granted for Use of Linn County Road Right-of-Way as Follows:

Name of Applicant: Swift Summit NW, LLC

Address: 100 View Lane
Lebanon, OR 97355

Event: Rivers & Roads Bicycle Rally

Date & Time: October 19th, 2024 (7:00 am to 6:00 pm)

County Roads to Be Used: Linn County Roads as shown on attached route map

The Following Conditions Have Been Adopted For This Activity:

1. Adequate safety precautions shall be taken to protect the motoring public from hazards.
2. Bikers are to ride *SINGLE FILE* when motorized traffic approaches.
3. Pavement Markings and Signs – See attached sheet!
4. All Flaggers shall possess State of Oregon flagger certification. Flaggers shall use appropriate advanced warning signs (only if directing motor vehicle traffic).
5. Chalk paint should be the only paint used on the edge of the road.
6. **Please sign below and return this page to the Linn County Road Department to acknowledge receipt of your permit and conditions**

Accepted:

Authorized Signature

Date: _____

Approved:


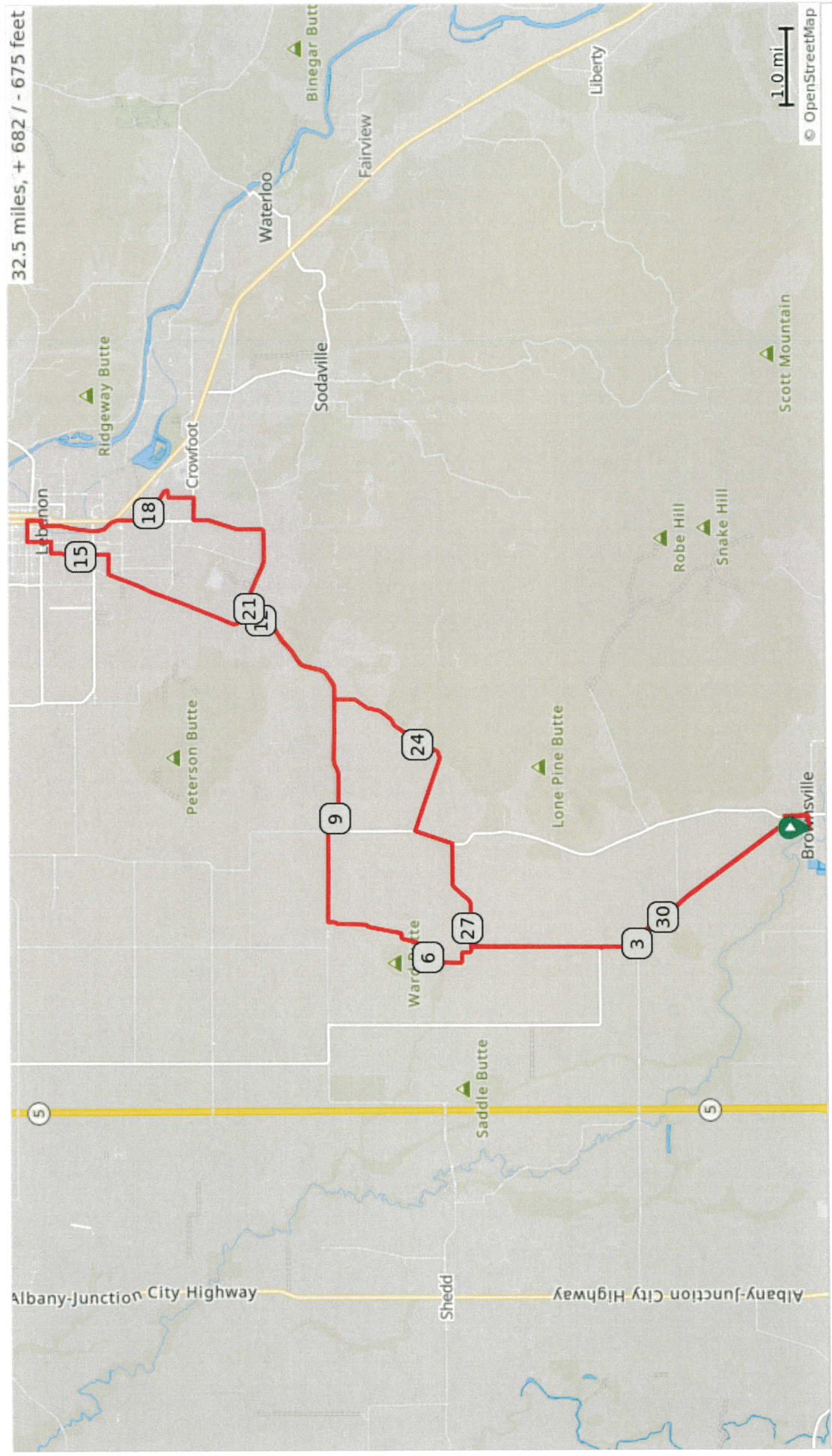
Dana Olson
Permit Specialist
Linn County Road Department

Date: 10/14/2024



































50km Rivers & Roads 2024



32.5 miles, + 682 / - 675 feet



50km Rivers & Roads 2024

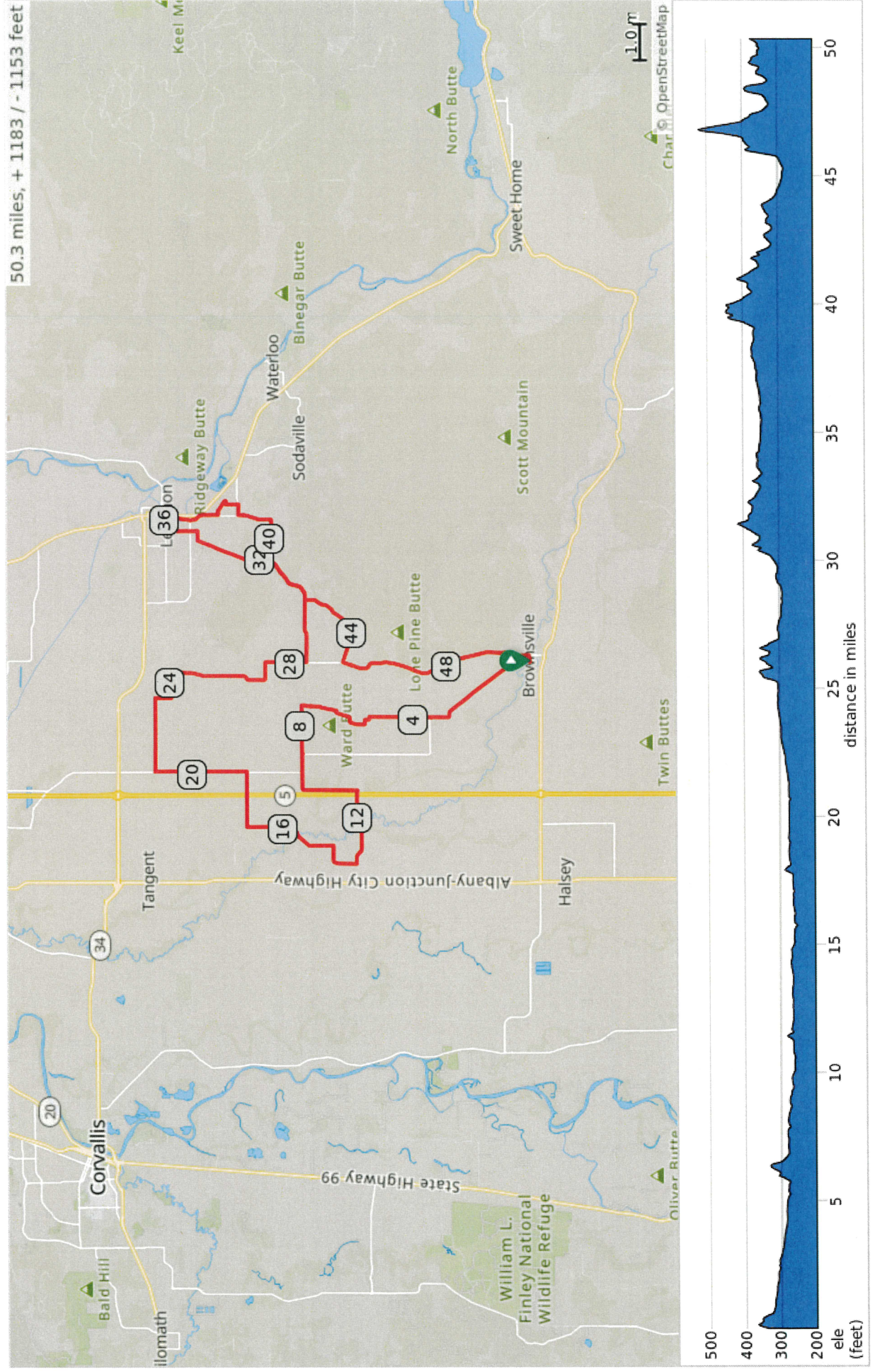
Num	Type	Note
1.		Start of route
2.		L onto Holloway Heights
3.		Slight L onto N Main St
4.		L onto Depot Ave
5.		R onto Ash St/Willamette Valley Scenic Bikeway
6.		R onto 7 Mile Ln
7.		R onto Harrison Rd
8.		L onto Manning Rd
9.		R onto Plainview Dr
10.		R onto Sandridge Rd
11.		L onto Rock Hill Dr
12.		L onto Stoltz Hill Rd
13.		R onto Kees St
14.		L onto S 7th St
15.		R onto W B St
16.		L onto S 5th St
17.		R onto W Sherman St
18.		R onto S Main St/Santiam Hwy 16
19.		R after Wilson's NAPA Auto Parts of Lebanon - TWGW, Inc. (on the right)
20.		L onto S Second St
21.		Continue onto S Main Rd
22.		L onto Weldwood Dr
23.		R toward Lebanite Dr
24.		Continue onto Lebanite Dr
25.		R onto Wagon Wheel Dr
26.		L onto View Ln
27.		R onto Crowfoot Rd
28.		L onto S Main Rd
29.		R onto Rock Hill Dr
30.		L onto Brownsville Rd/Lebanon Brownsville Rd
31.		L to stay on Brownsville Rd
32.		R onto Harrison Rd
33.		L to stay on Harrison Rd
34.		L onto 7 Mile Ln

28.9 miles. +569/-622 feet

Num	Type	Note
35.	←	L onto 7 Mile Ln/Willamette Valley Scenic Bikeway
36.	←	L onto Depot Ave
37.	→	R onto N Main St
38.	→	N Main St turns slightly R and becomes Holloway Heights
39.	→	R onto Park Ave
40.	📍	End of route

3.5 miles. +76/-14 feet

50 Mile Rivers & Roads 2024 (copy)



50 Mile Rivers & Roads 2024 (copy)

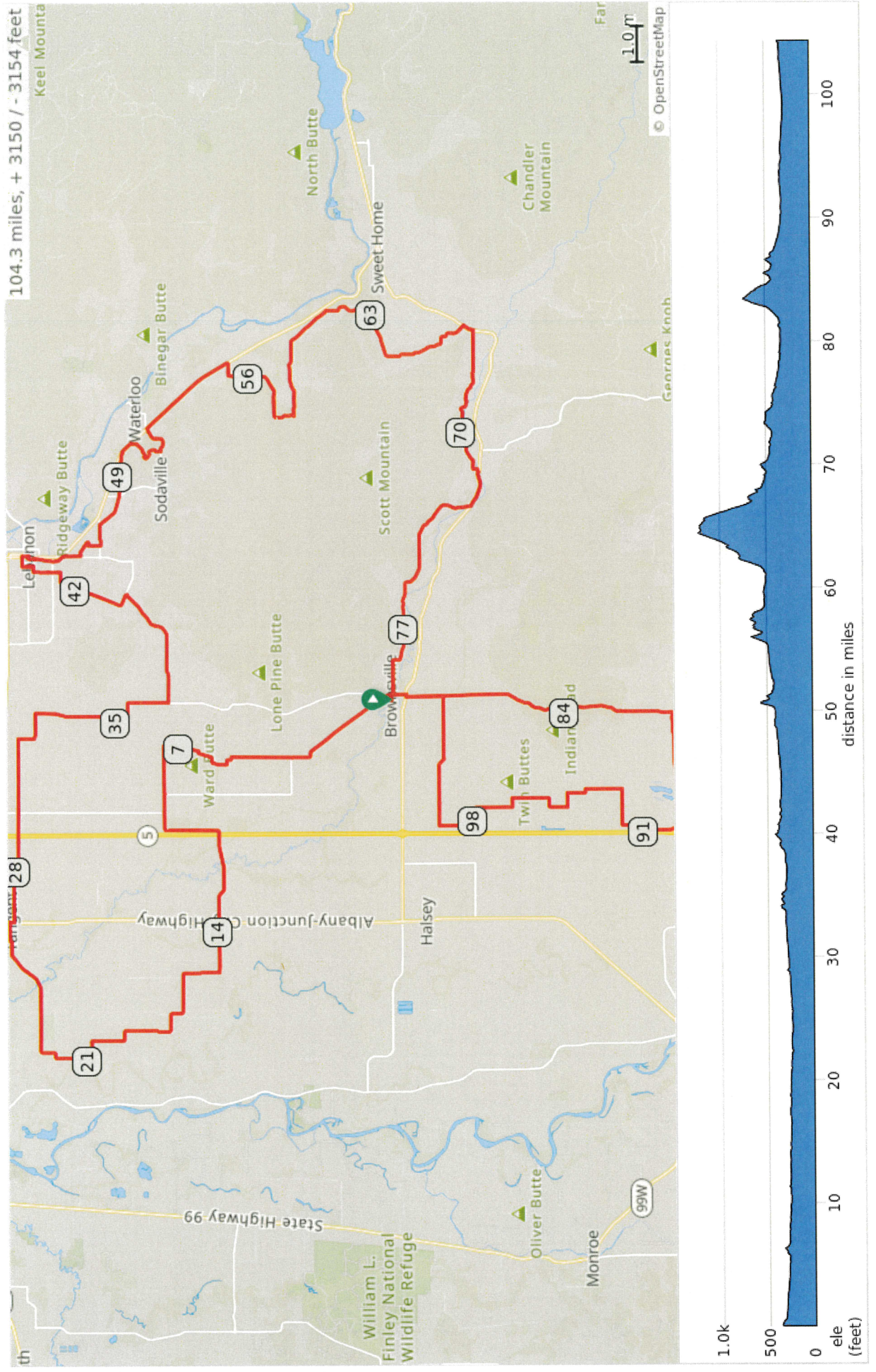
Num	Type	Note
1.	📍	Start of route
2.	←	L onto Holloway Heights
3.	←	Slight L onto N Main St
4.	←	L onto Depot Ave
5.	→	R onto Ash St/Willamette Valley Scenic Bikeway
6.	→	R onto 7 Mile Ln
7.	→	R onto Harrison Rd
8.	←	L onto Manning Rd
9.	←	L onto Plainview Dr
10.	→	R onto 7 Mile Ln
11.	←	L onto Boston Mill Dr/Saddle Butte Rd
12.	→	Sharp R onto Boston Mill Dr
13.	→	R onto Driver Rd
14.	→	Slight R onto Wirth Rd
15.	→	R onto Ridge Dr
16.	←	L onto 7 Mile Ln
17.	→	R onto Tangent Dr
18.	→	R onto Blatchford Rd
19.	←	L onto Wheatland Dr
20.	→	R onto Steckley Rd
21.	↑	Continue straight onto Sandridge Rd
22.	←	L to stay on Sandridge Rd
23.	←	L onto Rock Hill Dr
24.	←	L onto Stoltz Hill Rd
25.	→	R onto Kees St
26.	←	L onto S 7th St
27.	→	R onto W B St
28.	←	L onto S 5th St
29.	→	R onto W Sherman St
30.	→	R onto S Main St/Santiam Hwy 16
31.	→	R after Wilson's NAPA Auto Parts of Lebanon - TWGW, Inc. (on the right)
32.	←	L onto S Second St
33.	↑	Continue onto S Main Rd
34.	←	L onto Weldwood Dr

37.5 miles. +542/-525 feet

Num	Type	Note
35.	→	R toward Lebanite Dr
36.	↑	Continue onto Lebanite Dr
37.	→	R onto Wagon Wheel Dr
38.	←	L onto View Ln
39.	→	R onto Crowfoot Rd
40.	←	L onto S Main Rd
41.	→	R onto Rock Hill Dr
42.	←	L onto Brownsville Rd/Lebanon Brownsville Rd
43.	←	L to stay on Brownsville Rd
44.	↑	Continue onto N Main St
45.	→	N Main St turns slightly R and becomes Holloway Heights
46.	→	R onto Park Ave
47.	📍	End of route

12.9 miles. +592/-583 feet

100 Mile Rivers & Roads 2024



100 Mile Rivers & Roads 2024

Num	Type	Note
1.		Start of route
2.		L onto Holloway Heights
3.		Slight L onto N Main St
4.		L onto Depot Ave
5.		R onto Ash St/Willamette Valley Scenic Bikeway
6.		R onto 7 Mile Ln
7.		R onto Harrison Rd
8.		L onto Manning Rd
9.		L onto Plainview Dr
10.		R onto 7 Mile Ln
11.		L onto Boston Mill Dr/Saddle Butte Rd
12.		R onto Boston Mill Dr
13.		Continue Straight. Boston Mill Rd. becomes Fayetteville Rd.
14.		R onto Green Valley Rd
15.		L to stay on Green Valley Rd
16.		Slight R to stay on Green Valley Rd
17.		Slight L to stay on Green Valley Rd
18.		Slight R to stay on Green Valley Rd
19.		Slight R onto Green Valley Rd/Valley Rd
20.		L onto Church Rd
21.		R onto Oakville Rd SW
22.		Slight R onto Oakville Rd
23.		Continue onto Harvest Dr SW
24.		Slight L onto Oakville Rd N
25.		Continue onto Tangent Dr SW
26.		Continue onto N Lake Creek Dr
27.		R onto OR-99E S
28.		L onto Tangent Dr
29.		R onto Blatchford Rd
30.		L onto Wheatland Dr
31.		R onto Steckley Rd
32.		Continue straight onto Sandridge Rd
33.		L to stay on Sandridge Rd
34.		L onto Rock Hill Dr

36.9 miles. +396/-463 feet

Num	Type	Note
35.	←	L onto Stoltz Hill Rd
36.	→	R onto Kees St
37.	←	L onto S 7th St
38.	→	R onto W B St
39.	←	L onto S 5th St
40.	→	R onto W Sherman St
41.	→	R onto S Main St/Santiam Hwy 16
42.	→	R after NAPA Auto Parts - Wilsons Auto Parts (on the right)
43.	←	L onto S Second St
44.	↑	Continue onto S Main Rd
45.	←	L onto Weldwood Dr
46.	→	R toward Lebanite Dr
47.	↑	Continue onto Lebanite Dr
48.	→	R onto Wagon Wheel Dr
49.	←	L onto View Ln
50.	←	L onto Crowfoot Rd
51.	→	Slight R onto Cascade Dr
52.	→	R onto US-20
53.	→	R onto Pineway Rd
54.	←	L onto Sodaville Waterloo Rd
55.	→	R onto US-20 E
56.	→	R onto Santiam Terrace Rd
57.	←	L onto Mountain Home Dr
58.	↑	Continue straight onto Liberty Rd
59.	→	R to stay on Liberty Rd
60.	→	R onto Fern Ridge Rd
61.	→	R onto OR-228 W
62.	→	R onto Crawfordsville Dr
63.	→	R onto OR-228 W
64.	→	R onto Northern Dr
65.	←	L onto Kirk Ave
66.	←	L onto N Main St/Willamette Valley Scenic Bikeway
67.	→	R onto Hwy 228/Willamette Valley Scenic Bikeway
68.	←	L onto Washburn St, which becomes Gap Rd.

42.6 miles. +1843/-1884 feet

Num	Type	Note
69.	↑	Continue Straight onto Diamond Hill Road
70.	→	R onto Belts Rd.
71.	←	Belts Rd. becomes Belts Dr.
72.	←	L onto Bond Butte Dr
73.	←	L to stay on Bond Butte Dr
74.	→	R onto Center School Rd
75.	←	L onto Twin Buttes E Dr
76.	→	R onto Waggener Rd
77.	←	L onto Lake Creek Rd
78.	→	R onto Kirk Rd
79.	→	Kirk Rd turns slightly R and becomes Seefeld Dr
80.	←	L onto Creek Dr/Lake Creek Dr
81.	←	L onto Gap Rd/Willamette Valley Scenic Bikeway
82.	→	R onto Hwy228/Willamette Valley Scenic Bikeway
83.	←	L onto Main St/Willamette Valley Scenic Bikeway
84.	📍	End of route

24.9 miles. +105/-152 feet